

# REDD+ and iLUC Mitigation

Dr. Danae Maniatis, UNDP Consultant, UN-REDD Programme

IEA Bioenergy - Brussels, 23 October



## REDD+ and iLUC ?



- Identifying DDFD is at the core of REDD+
- Step-wise, iterative process
- Many countries are still at the initial p
- What is 'indirect' for one is 'direct' for the other
- Addressing iLUC may not be an immediate key priority for a country
- Disconnect between 'communities' working on REDD+ and Bioenergy

# REDD+ and iLUC Mitigation

Dr. Danae Maniatis, UNDP Consultant, UN-REDD Programme

IEA Bioenergy - Brussels, 23 October



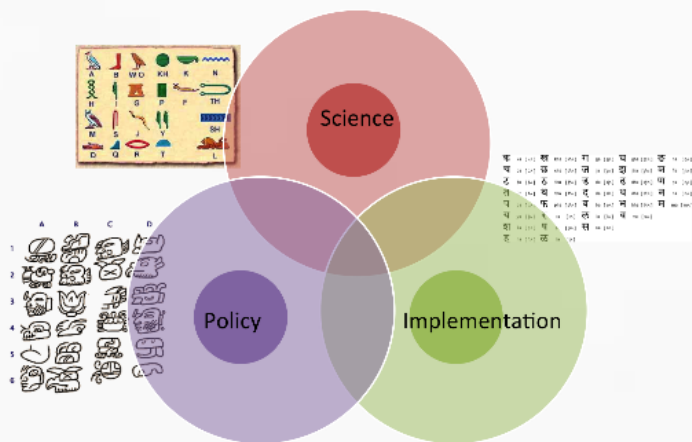
## REDD+ and iLUC ?



- Identifying DDFD is at the core of REDD+
- Step-wise, iterative process
- Many countries are still at the initial p
- What is 'indirect' for one is 'direct' for the other
- Addressing iLUC may not be an immediate key priority for a country
- Disconnect between 'communities' working on REDD+ and Bioenergy

The **UN-REDD Programme** was launched in 2008 and builds on the convening role and technical expertise of the UN Development Programme (UNDP), the UN Environment Programme (UNEP) and the UN Food and Agriculture Organization (FAO).

**UN-REDD**  
PROGRAMME



As of August 2014

**56**  
partner countries across Africa, Asia-Pacific and Latin America and the Caribbean

**21**  
partner countries with approved funding for UN-REDD National Programmes

**US\$215.2 million**  
in donor contributions from Denmark, the European Union, Japan, Luxembourg, Norway and Spain

**91%**  
of donor contributions already allocated to support partner countries through UN-REDD National and Global Programmes




**3,300+**  
REDD+ practitioners trained since 2010 in UN-REDD Programme regional and global capacity building events on MRV, governance, gender, transparency and accountability, stakeholder engagement, multiple benefits and green economy scenario analysis

**34%** of the world's forests located in UN-REDD Programme partner countries | **56%** of the world's tropical forests

**1 million+**  
monthly website hits on un-redd.org

**950+**  
members of unredd.net, the UN-REDD Programme's online community of practice



Science

क	ka [kA]	ख	kha [kʰA]	ग	ga [gA]	घ	gha [gʰA]	ङ	ṅa [ŋA]
च	ca [cA]	छ	cha [cʰA]	ज	ja [jA]	झ	gha [ʒʰA]	ञ	ña [ɟʌ]
ट	ṭa [ʈA]	ठ	ṭha [ʈʰA]	ड	ḍa [ḍA]	ढ	ḍha [ḍʰA]	ण	ṇa [ɳA]
त	ṭa [ʈA]	थ	ṭha [ʈʰA]	द	ḍa [ḍA]	ध	ḍha [ḍʰA]	न	na [nA]
प	pa [pA]	फ	pha [pʰA]	ब	ba [bA]	भ	bha [bʰA]	म	ma [mʌ]
य	ya [jA]	र	ra [rA]	ल	la [lA]	व	va [vʌ]		
श	śa [ʃA]	ष	ṣa [ʃʰA]	स	sa [sA]				
ह	ha [hʌ]	ळ	ḷa [ɭʌ]						

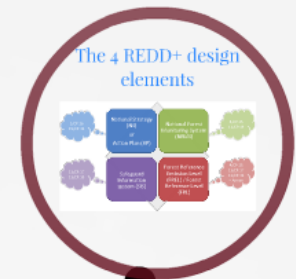
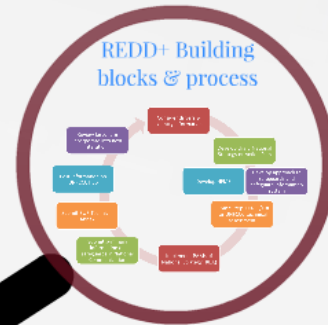


Policy

Implementation



# Introduction to REDD+



# REDD+




**United Nations**  
Framework Convention on  
Climate Change

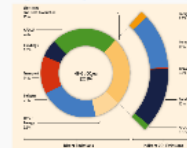
Bali, Indonesia, 3-14 December 2007



## The decision making process: 196 parties



Contributions from Agriculture, Forestry and Other Land Uses (AFOLU)



Working group III contribution to N.C.T. ABS

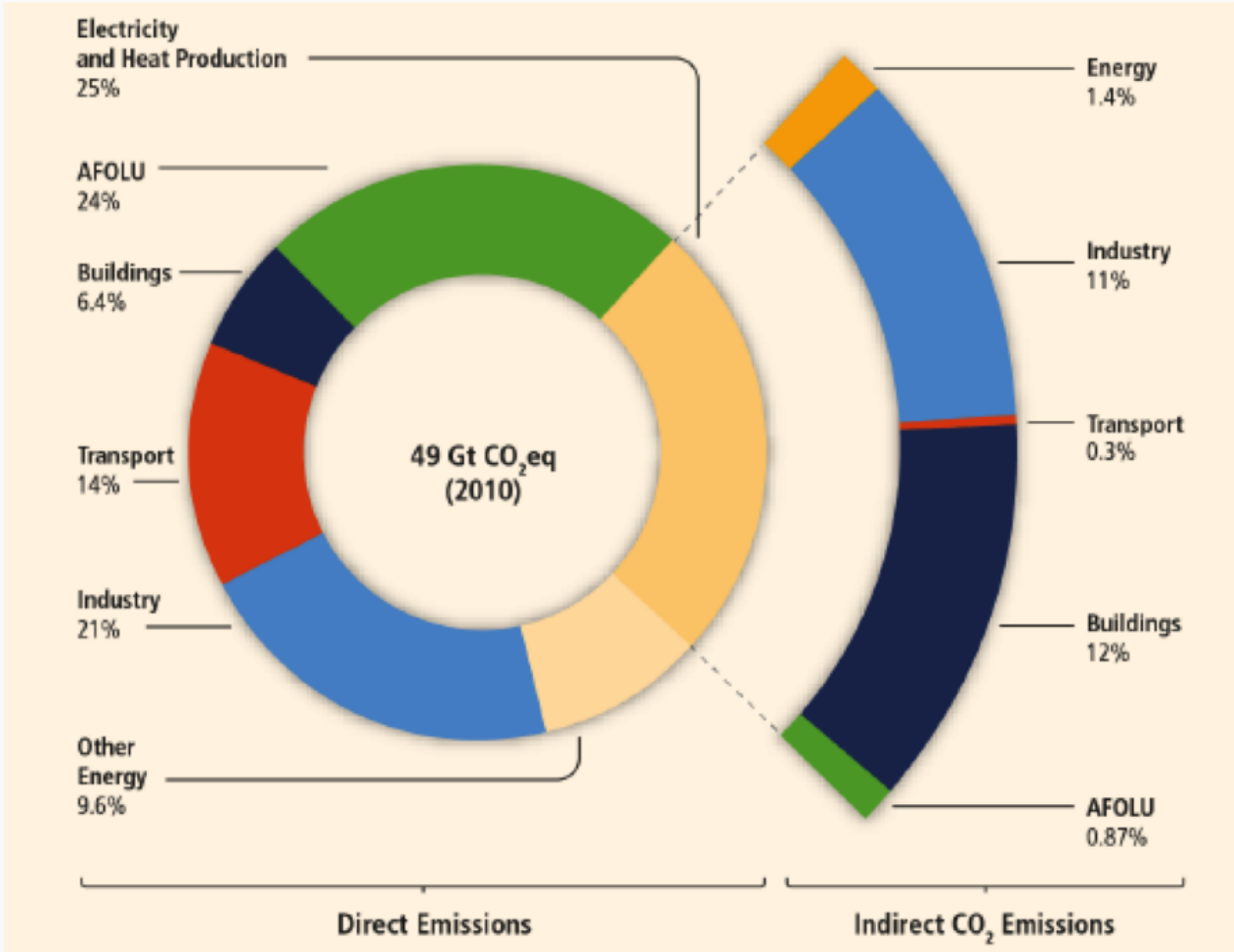
## The five REDD+ activities

The scope of REDD+ was agreed in Cancun. Developing countries are encouraged to contribute to mitigation actions in the forest sector by undertaking the following activities:

- I. Reducing emissions from deforestation
- II. Reducing emissions from forest degradation
- III. Conservation of forest carbon stocks
- IV. Sustainable management of forests
- V. Enhancement of forest carbon stocks

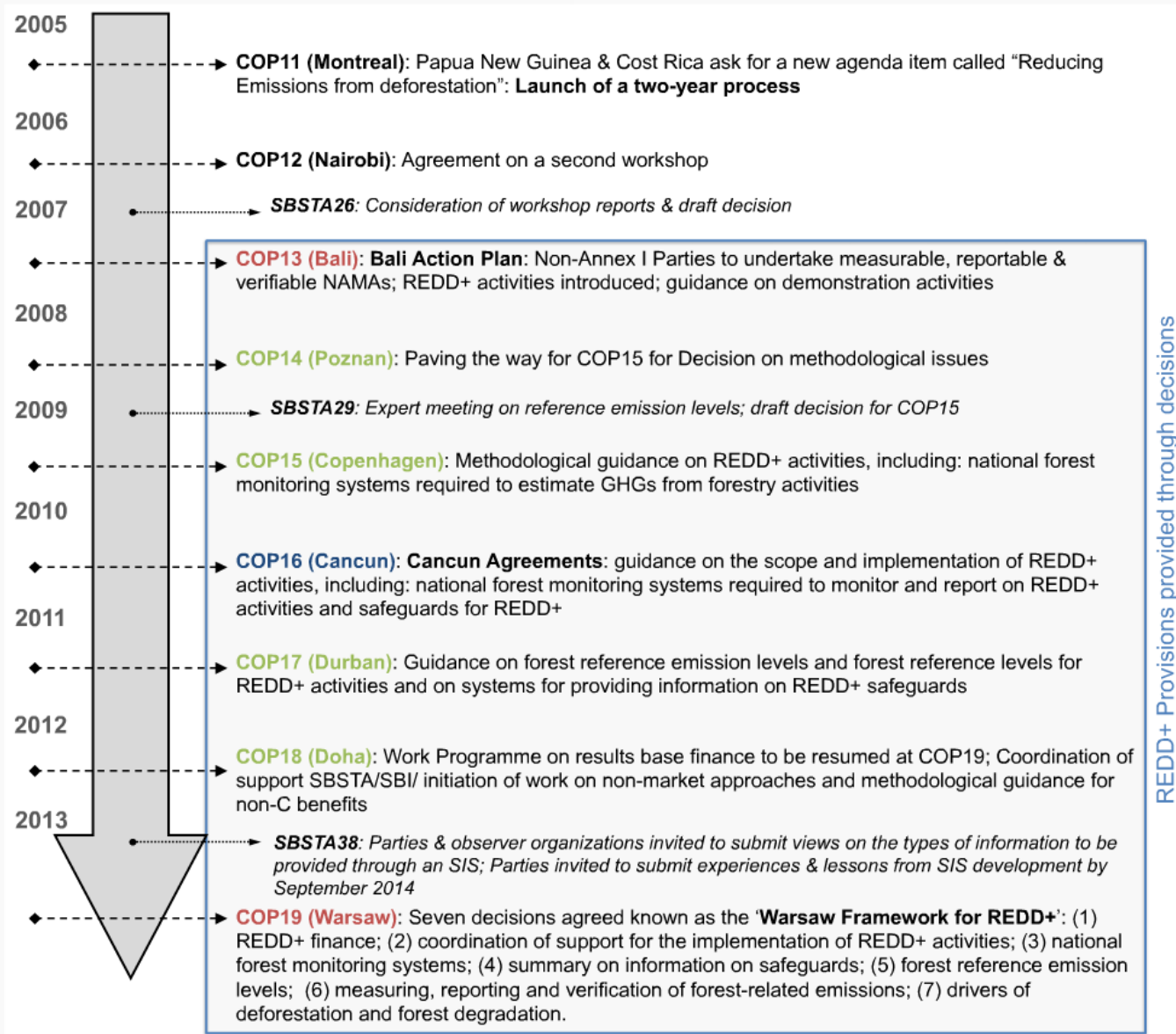


# Contributions from Agriculture, Forestry and Other Land Uses (AFOLU)



Working Group III contribution to PCC AR5

# The decision making process: 196 parties



Contributions from

Working Group I

Th



# The five REDD+ activities

The scope of REDD+ was agreed in Cancun. Developing countries are encouraged to contribute to mitigation actions in the forest sector by undertaking the following activities:

I. Reducing emissions from deforestation

II. Reducing emissions from forest degradation

III. Conservation of forest carbon stocks

IV. Sustainable management of forests

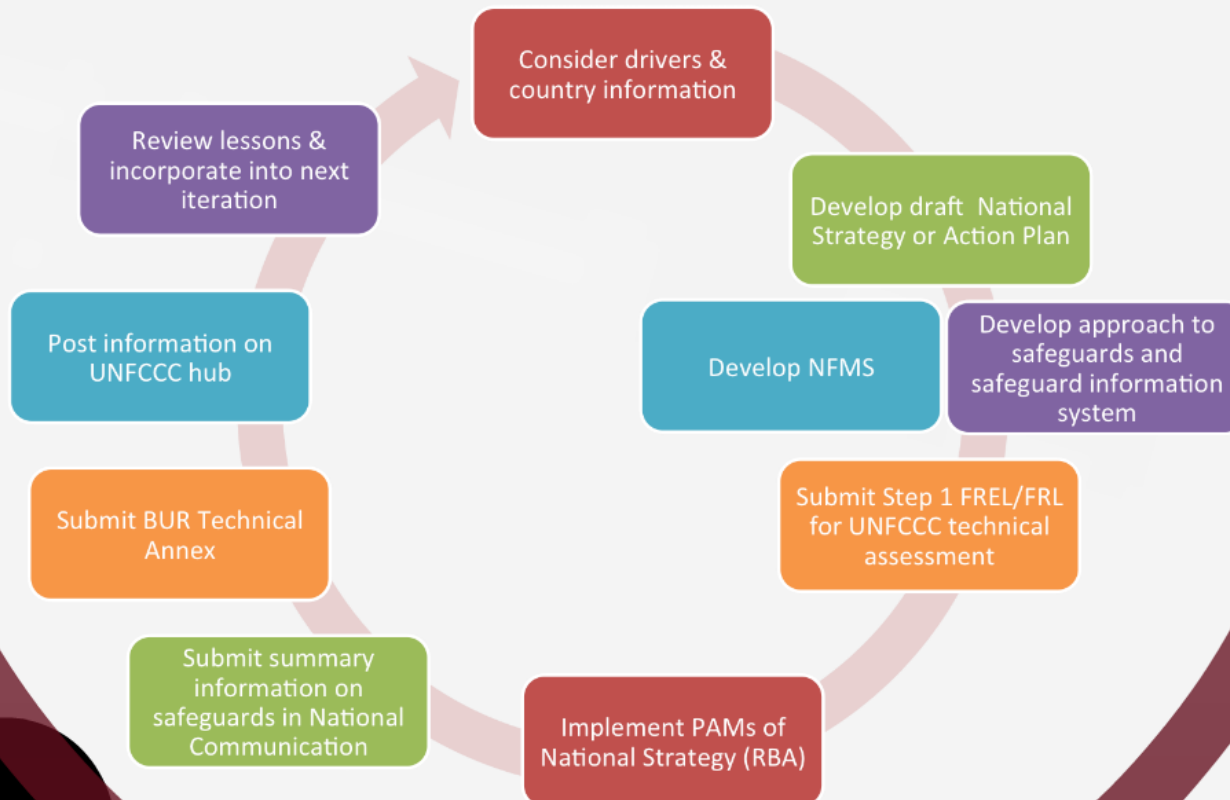
V. Enhancement of forest carbon stocks

# The 4 REDD+ design elements

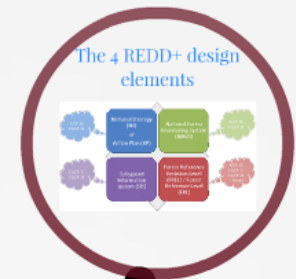
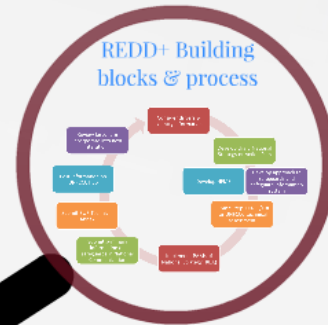




# REDD+ Building blocks & process



# Introduction to REDD+



# Drivers of Deforestation and Forest Degradation

**DDFD - at the very heart of REDD+**



Addressing the underlying factors is crucial to determine whether direct driver interventions will succeed in achieving the emissions reductions intended.



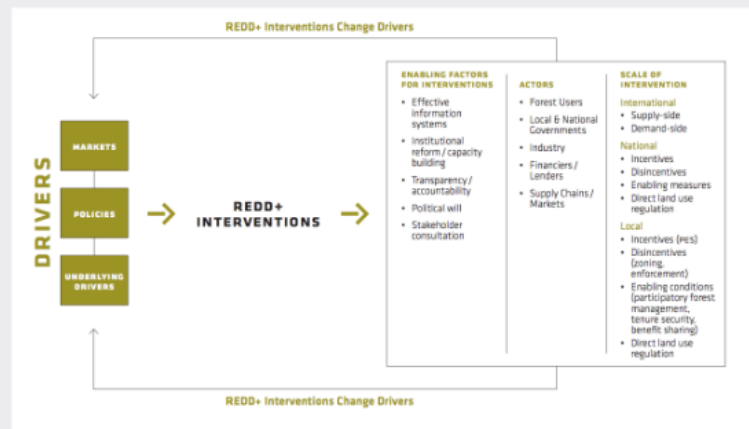

**Combining tools**



The slide displays several maps and data visualizations, including a satellite image of a forest area and a map showing forest cover changes. The text 'www.ck12.org' is visible in the top left corner.

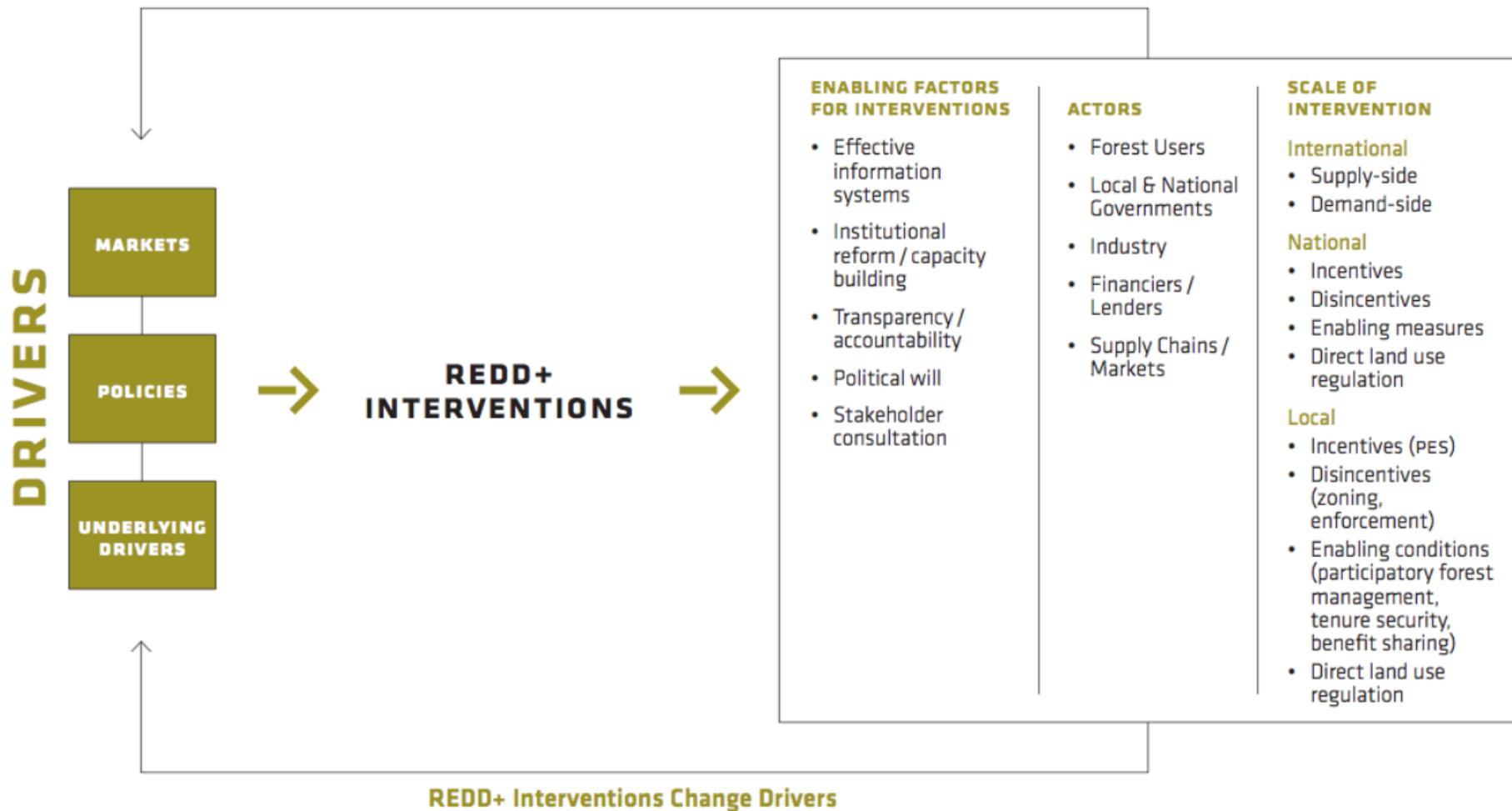


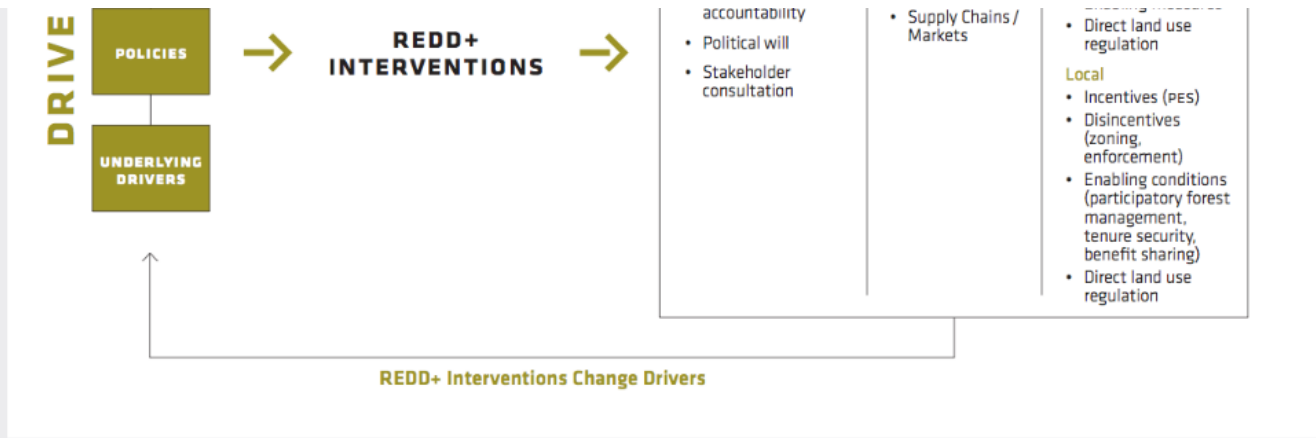
# DDFD - at the very heart of REDD+



Addressing the underlying factors is crucial to determine whether direct driver interventions will succeed in achieving the emissions reductions intended.

## REDD+ Interventions Change Drivers

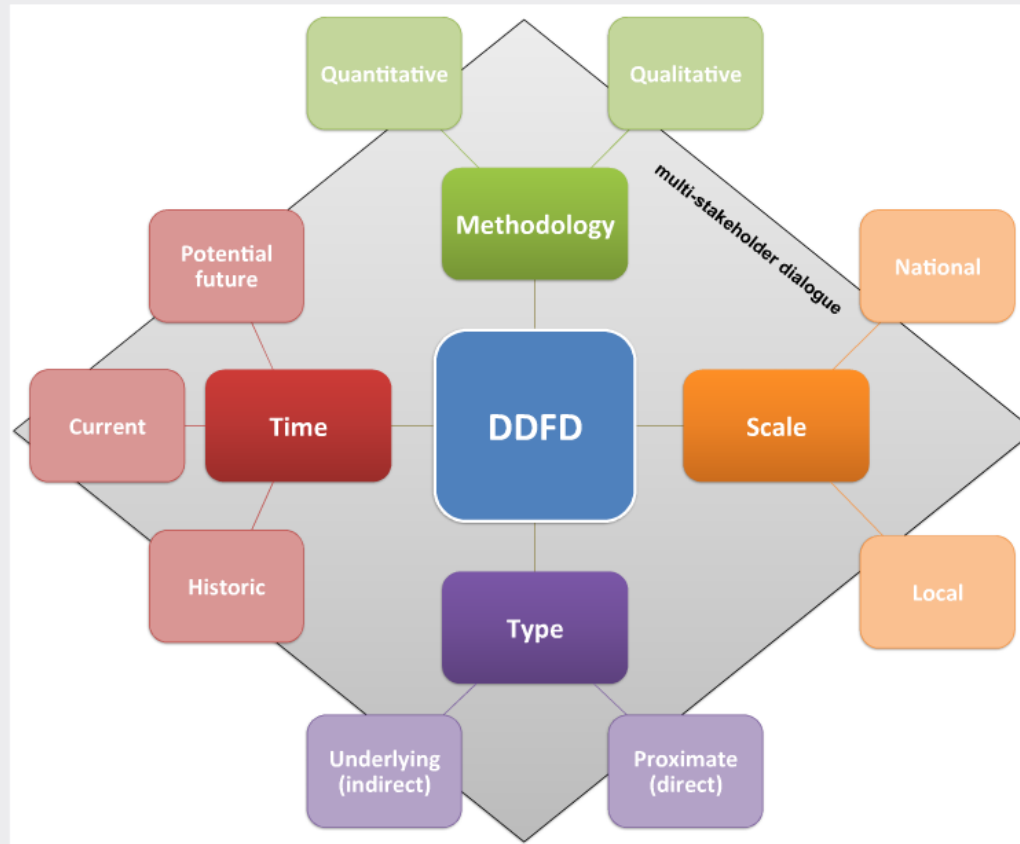




Addressing the underlying factors is crucial to determine whether direct driver interventions will succeed in achieving the emissions reductions intended.



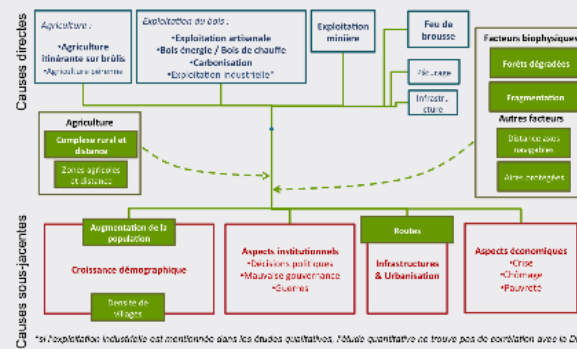
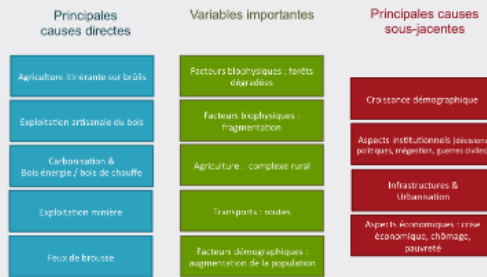
# Assessing DDFD



# Country Example: Democratic Republic of Congo



lelekyacongo.wordpress.com



Plus la cause est perçue comme importante, plus la taille du rectangle est grande



Backyard Processing of Palm Oil by an Ikengo Household

## Principales causes directes

Agriculture itinérante sur brûlis

Exploitation artisanale du bois

Carbonisation &  
Bois énergie / bois de chauffe

Exploitation minière

Feux de brousse

## Variables importantes

Facteurs biophysiques : forêts dégradées

Facteurs biophysiques :  
fragmentation

Agriculture : complexe rural

Transports : routes

Facteurs démographiques :  
augmentation de la population

## Principales causes sous-jacentes

Croissance démographique

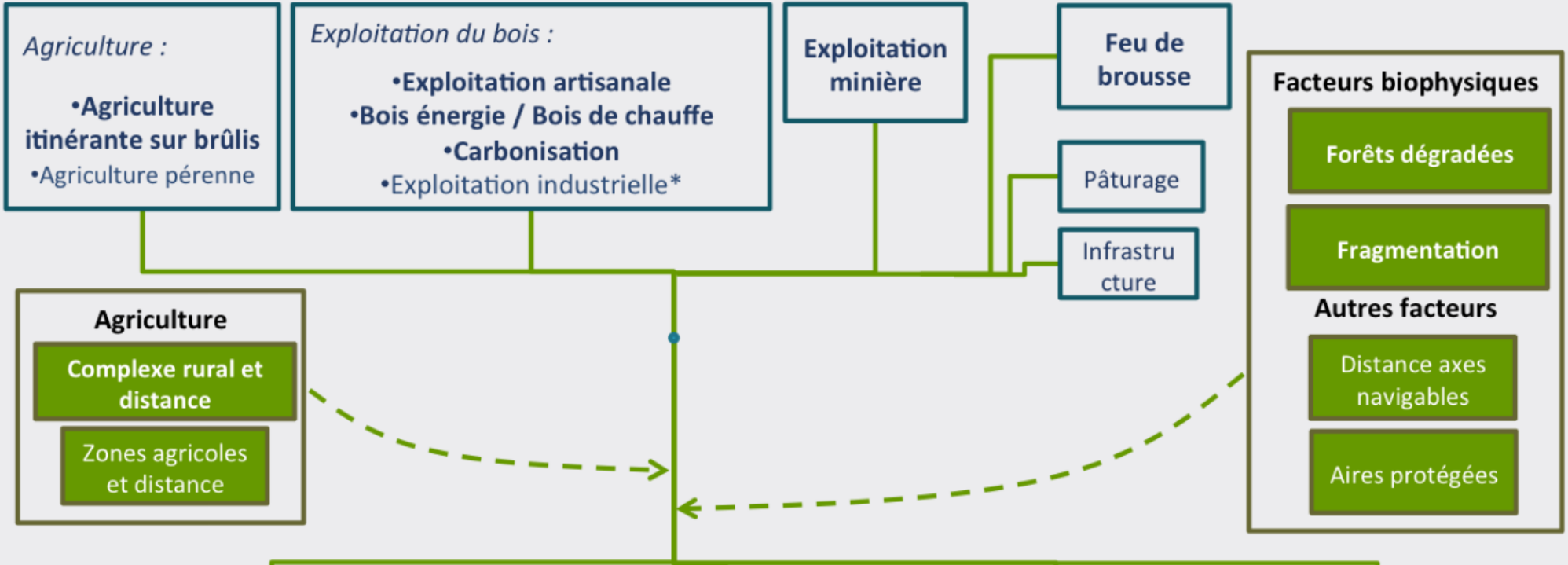
Aspects institutionnels (décisions politiques, mégestion, guerres civiles)

Infrastructures &  
Urbanisation

Aspects économiques : crise économique, chômage, pauvreté



Causes directes



Causes sous-jacentes



\*si l'exploitation industrielle est mentionnée dans les études qualitatives, l'étude quantitative ne trouve pas de corrélation avec la DD

Plus la cause est perçue comme importante, plus la taille du rectangle est grande

# Need for a cross-sectoral approach



**Ministry of  
Forestry /  
Environment**

Lead in implementing  
REDD+ at national  
level



**Ministry of  
Planning**

Multiple benefits/  
spatial planning



**Ministry of  
Finance**

Finance sector  
regulation;  
deforestation from  
financial supply  
chains;



**Office of Statistics**

e.g. Scenarios for  
RBA leading to RBP;  
National/corporate  
natural capital  
accounting



**Ministry of  
mining**

Embed ecosystem  
compensation as  
part of mining  
development;  
smart planning



**Ministry of  
Agriculture**

e.g. Strip  
deforestation from  
agricultural supply  
chains

Identify how REDD+ can be integrated & accepted across ministries





## Stratégie-cadre nationale REDD de la République Démocratique du Congo

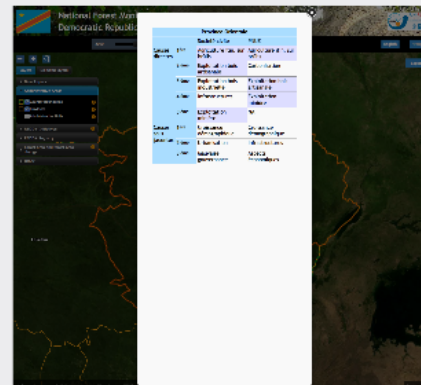
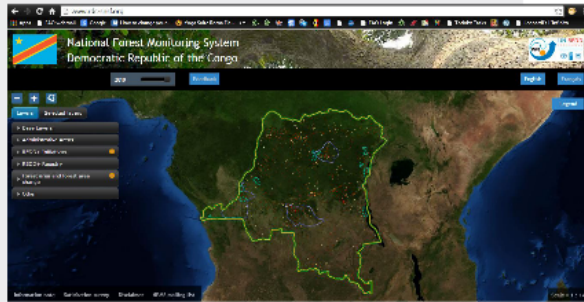
---

*Version 3*



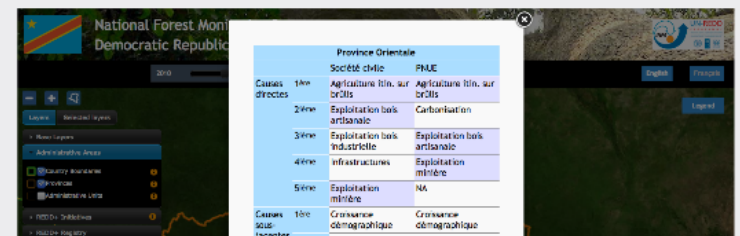
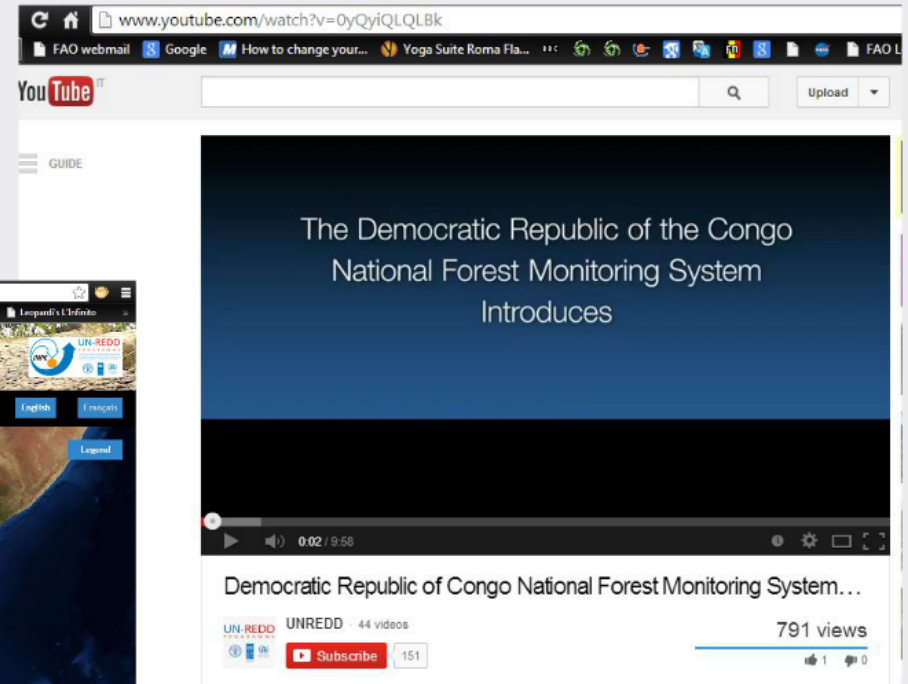
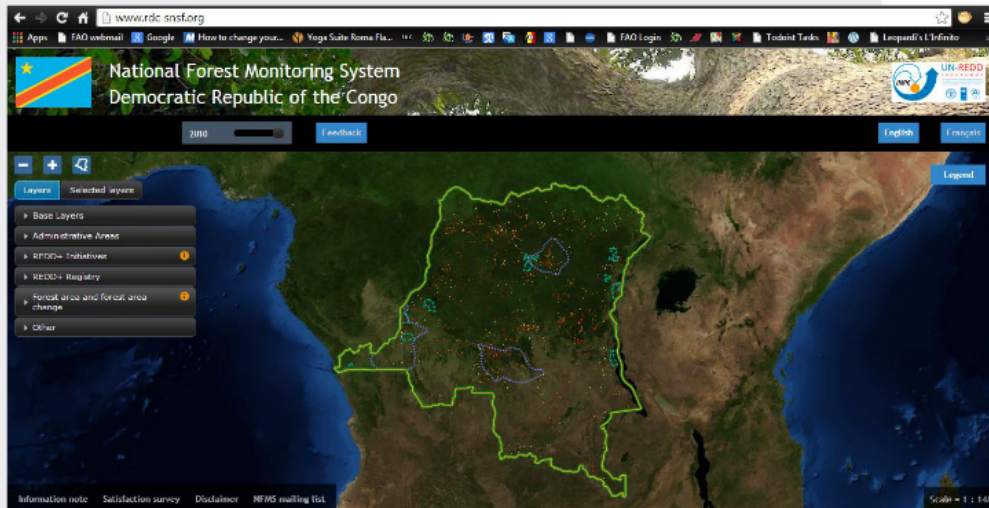
# Combining tools

[www.rdc-snsf.org](http://www.rdc-snsf.org)



# Combining tools

www.rdc-snsf.org







# National Forest Monitoring System Democratic Republic of the Congo



2010

[Feedback](#)

[English](#)

[Français](#)



Layers Selected layers

- Base Layers
- Administrative Areas
  - Country Boundaries
  - Provinces
  - Administrative Units
- REDD+ Initiatives
- REDD+ Registry
- Forest area and forest area change
- Other

Province: Orientale

[Statistics](#) [Zoom to area](#)

[Deforestation drivers](#)

[Legend](#)





2010



Layers Selected layers

- Base Layers
- Administrative Areas
  - Country Boundaries
  - Provinces
  - Administrative Units
- REDD+ Initiatives
- REDD+ Registry
- Forest area and forest area change
- Other

Equateur



English

Français

Legend

Province Orientale			
		Société civile	PNUE
Causes directes	1ère	Agriculture itin. sur brûlis	Agriculture itin. sur brûlis
	2ième	Exploitation bois artisanale	Carbonisation
	3ième	Exploitation bois industrielle	Exploitation bois artisanale
	4ième	Infrastructures	Exploitation minière
	5ième	Exploitation minière	NA
Causes sous-jacentes	1ère	Croissance démographique	Croissance démographique
	2ième	Urbanisation	Infrastructures
	3ième	Mauvaise gouvernance	Aspects économiques

# Drivers of Deforestation and Forest Degradation

**DDFD - at the very heart of REDD+**



Addressing the underlying factors is crucial to determine whether direct driver interventions will succeed in achieving the emissions reductions intended.



**Combining tools**



The slide shows a map of a forest area with a data visualization overlay, illustrating the combination of different tools for monitoring and assessment.





## Managed & Un-managed land

'affected by human activity'



## Land-use categories & reporting



# Assessing Land-use Change

## Reporting LUC

Example of Papua New Guinea

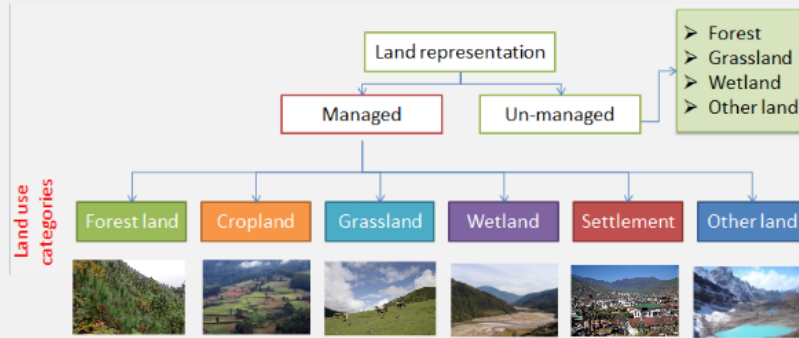
# Managed & Un- managed land

'affected by human activity'

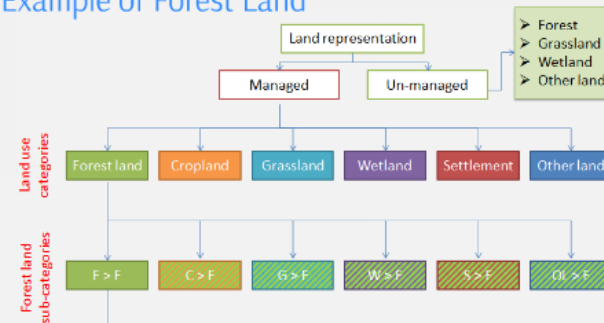




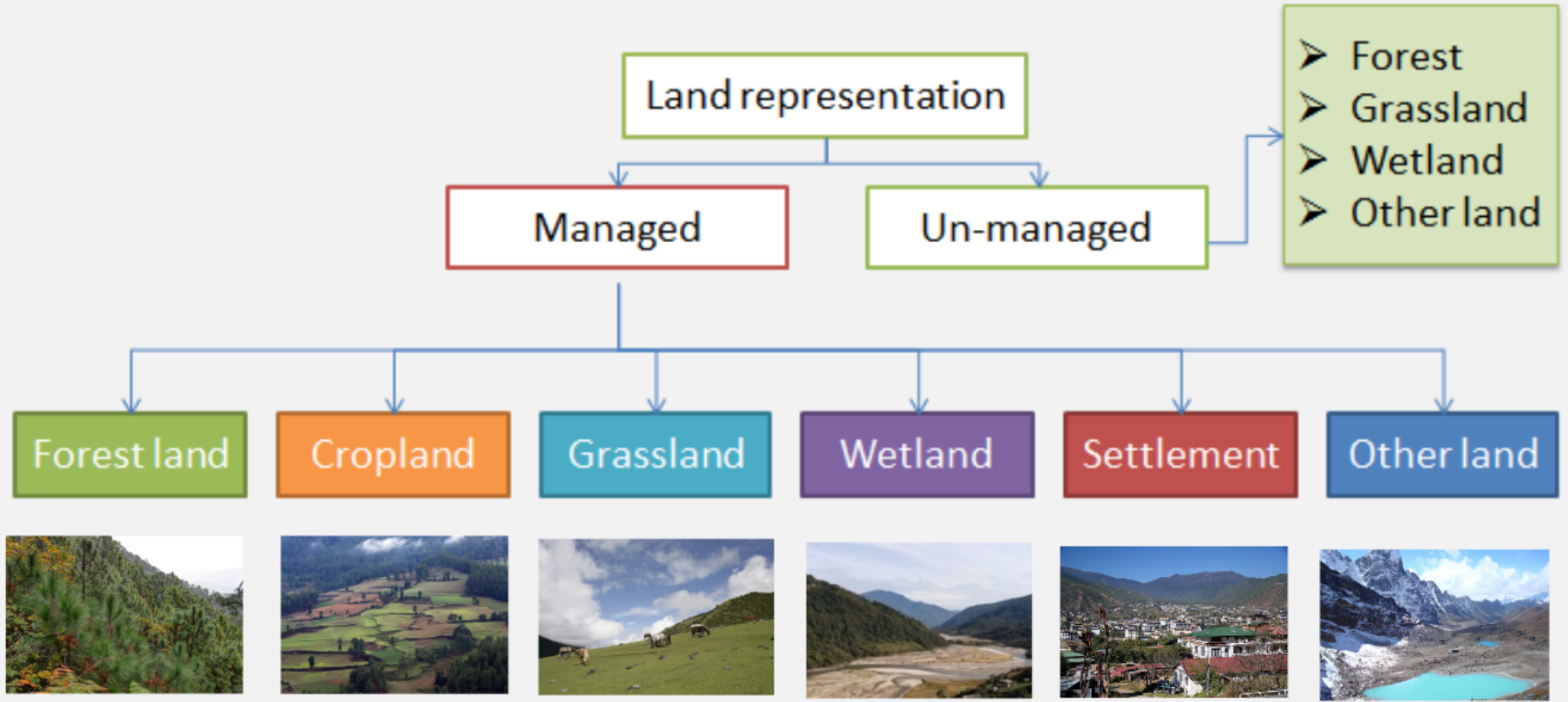
# Land-use categories & reporting



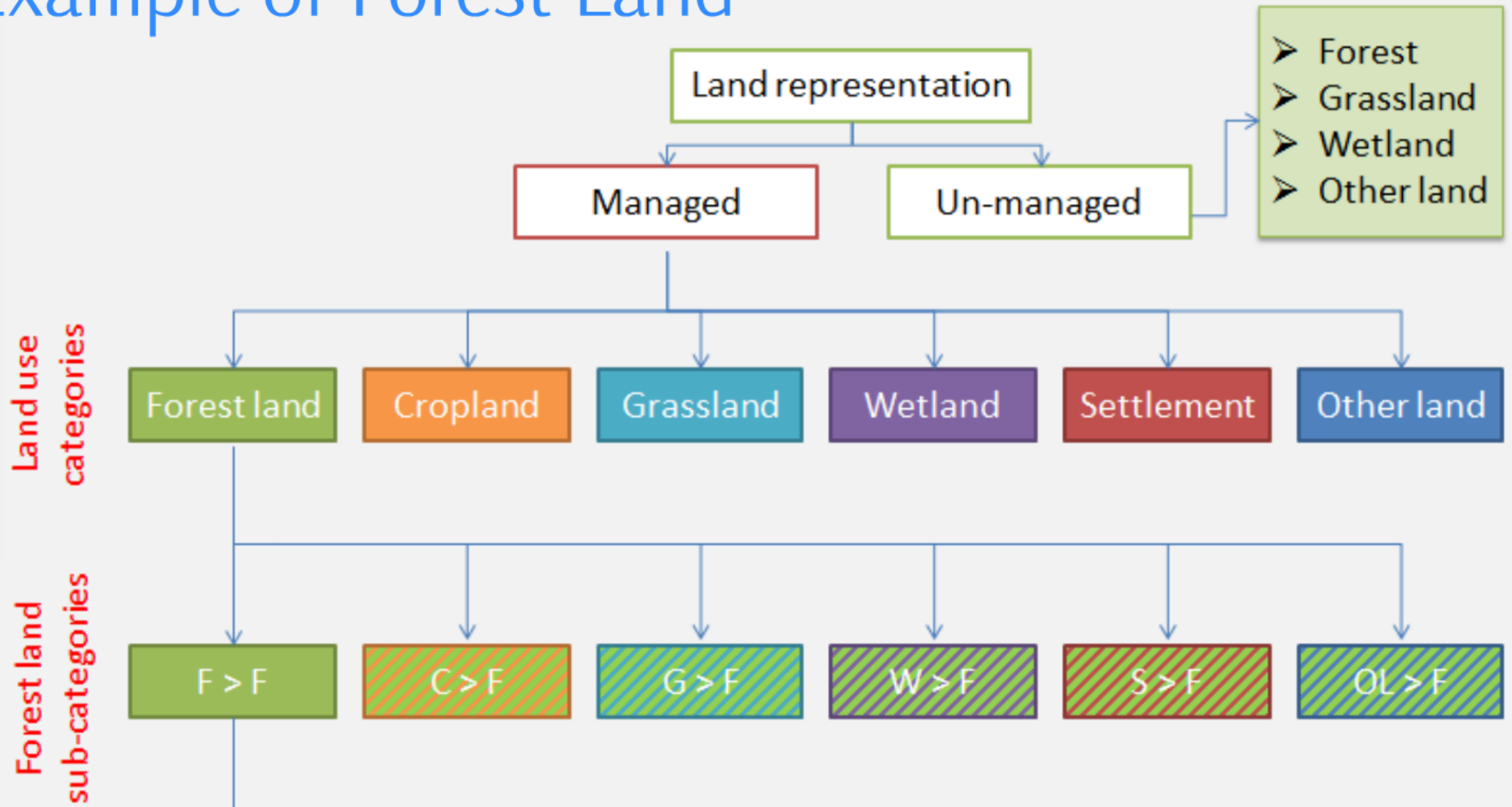
## Example of Forest Land



Land use categories

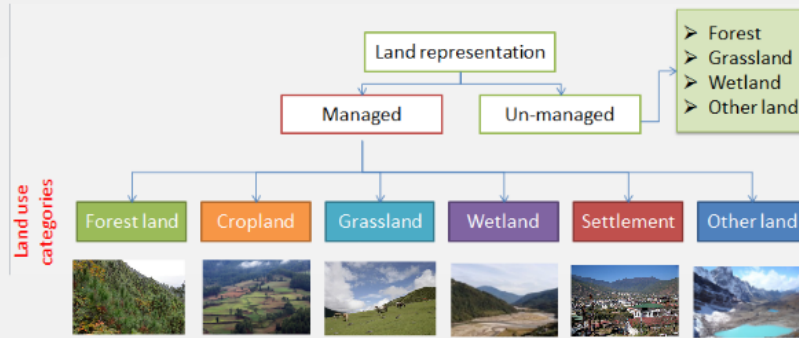


# Example of Forest Land

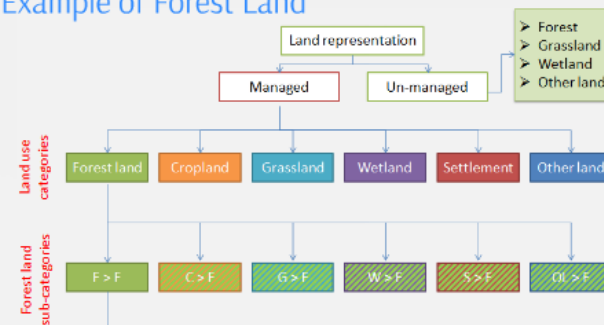




# Land-use categories & reporting



## Example of Forest Land





# Reporting LUC

Example of Papua New Guinea

GREENHOUSE GAS SOURCE AND SINK CATEGORIES				CHANGES IN CARBON STOCK				
Land-Use Category	Sub-division <sup>(1)</sup>	Area <sup>(2)</sup> (kha)	Area of organic soil <sup>(3)</sup> (kha)	Net carbon stock change in dead organic matter <sup>(4)</sup>		Net carbon stock change in soils <sup>(4)(5)</sup>		Net CO <sub>2</sub> emissions/removals <sup>(6)(7)</sup> (Gg)
				Losses	Net change	Mineral soils	Organic soils <sup>(7)</sup>	
<b>A. Total Forest Land</b>								
<b>1. Forest Land remaining Forest Land</b>								
	RZ10 Boreal Plains							
	RZ11 Subhumid prairies							
	RZ12 Semiarid prairies							
	RZ13 Taiga Plain							
	RZ14 Montane Cordillera							
	RZ15 Pacific Maritime							
	RZ16 Boreal Cordillera							
	RZ17 Taiga Cordillera							
	RZ18 Taiga Shield West							
	RZ4 Taiga Shield East							
	RZ5 Boreal Shield East							
	RZ6 Atlantic Maritime							
	RZ7 Mixedwood Plains							
	RZ8 Hudson Plains							
	RZ9 Boreal Shield West							
<b>2. Land converted to Forest Land<sup>(10)</sup></b>								
<b>2.1 Cropland converted to Forest Land</b>								
	RZ10 Boreal Plains							
	RZ11 Subhumid prairies							
	RZ12 Semiarid prairies							
	RZ13 Taiga Plain							
	RZ14 Montane Cordillera							
	RZ15 Pacific Maritime							
	RZ16 Boreal Cordillera							
	RZ17 Taiga Cordillera							
	RZ15 Pacific Maritime							
	RZ16 Boreal Cordillera							



## Managed & Un-managed land

'affected by human activity'



## Land-use categories & reporting



# Assessing Land-use Change

## Reporting LUC

Example of Papua New Guinea

Year	Area (ha)	Change (ha)	Reporting
2001	1000000	0	0
2002	1000000	0	0
2003	1000000	0	0
2004	1000000	0	0
2005	1000000	0	0
2006	1000000	0	0
2007	1000000	0	0
2008	1000000	0	0
2009	1000000	0	0
2010	1000000	0	0
2011	1000000	0	0
2012	1000000	0	0
2013	1000000	0	0
2014	1000000	0	0
2015	1000000	0	0
2016	1000000	0	0
2017	1000000	0	0
2018	1000000	0	0
2019	1000000	0	0
2020	1000000	0	0

# REDD+ and iLUC ?



- Identifying DDFD is at the core of REDD+
- Step-wise, iterative process
- Many countries are still at the initial p
- What is 'indirect' for one is 'direct' for the other
- Addressing iLUC may not be an immediate key priority for a country
- Disconnect between 'communities' working on REDD+ and Bioenergy

# REDD+ and iLUC Mitigation

Dr. Danae Maniatis, UNDP Consultant, UN-REDD Programme

IEA Bioenergy - Brussels, 23 October



## REDD+ and iLUC ?



- Identifying DDFD is at the core of REDD+
- Step-wise, iterative process
- Many countries are still at the initial p
- What is 'indirect' for one is 'direct' for the other
- Addressing iLUC may not be an immediate key priority for a country
- Disconnect between 'communities' working on REDD+ and Bioenergy